Milano

Comune di Milano

Settore Pianificazione e Programmazione Mobilità e Trasporto Pubblico

Servizio Mobilità Sostenibile

In programmazione

Lo sviluppo della rete ciclabile in Zona 3

18 gennaio 2013

Milano

Interventi programmati
Linea Diagonale: tratto B. Aires - Galilei

Confine di zona

Rete esistente

Rete programmata

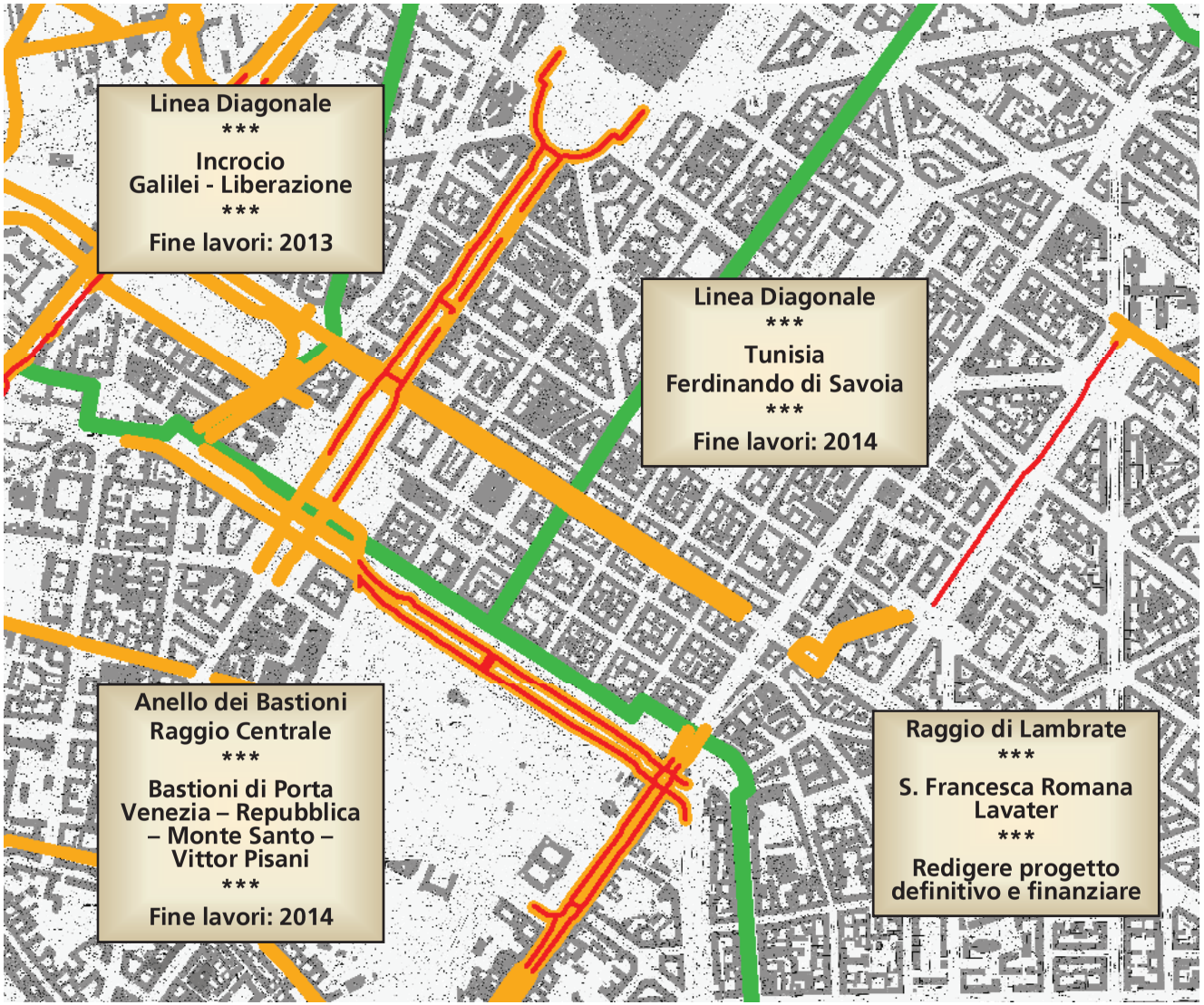

Milano

Linea Diagonale / 1
Incrocio Tunisia – Buenos Aires

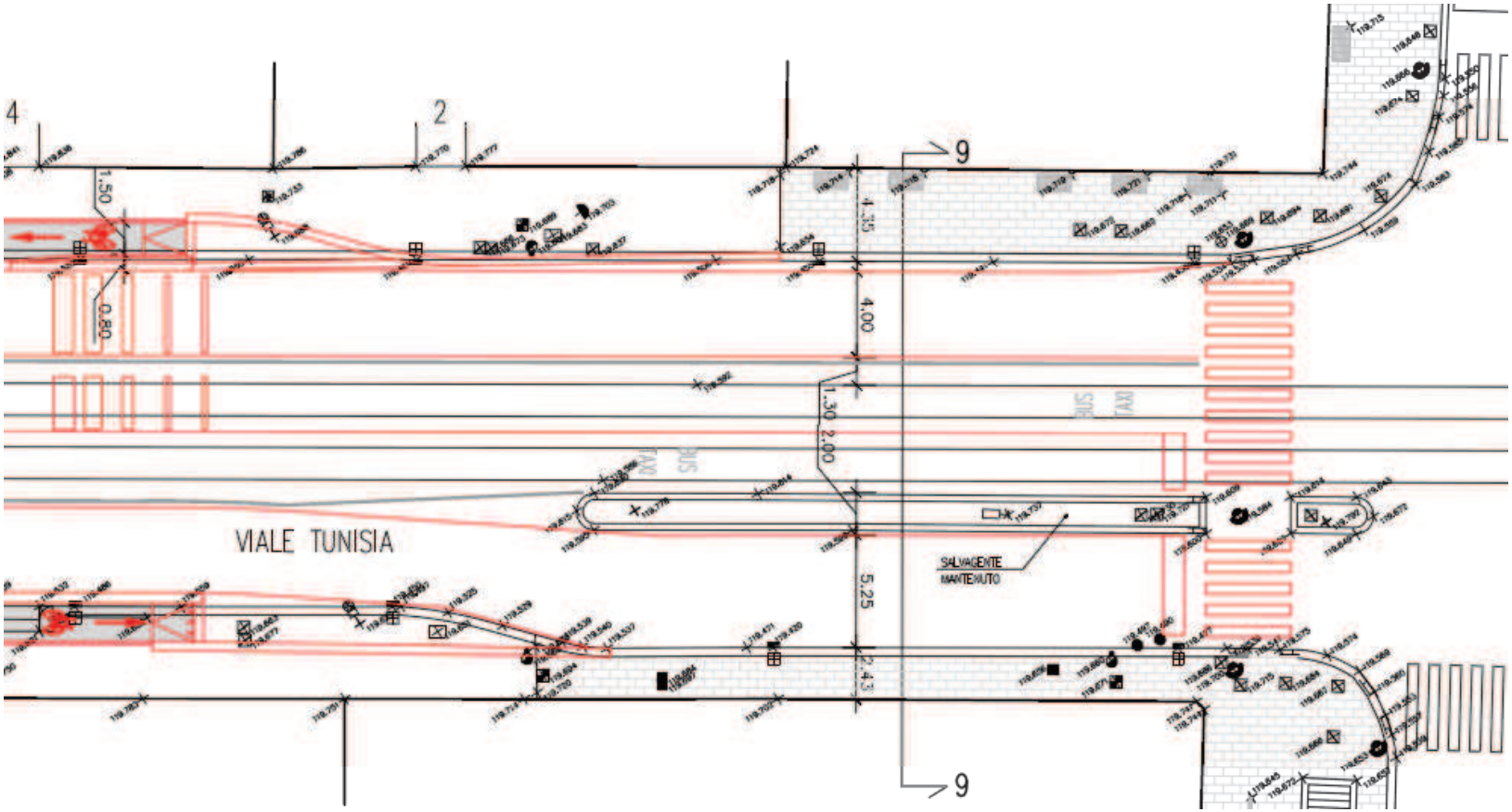

Milano

Linea Diagonale / 2
Incrocio Tunisia – Tadino

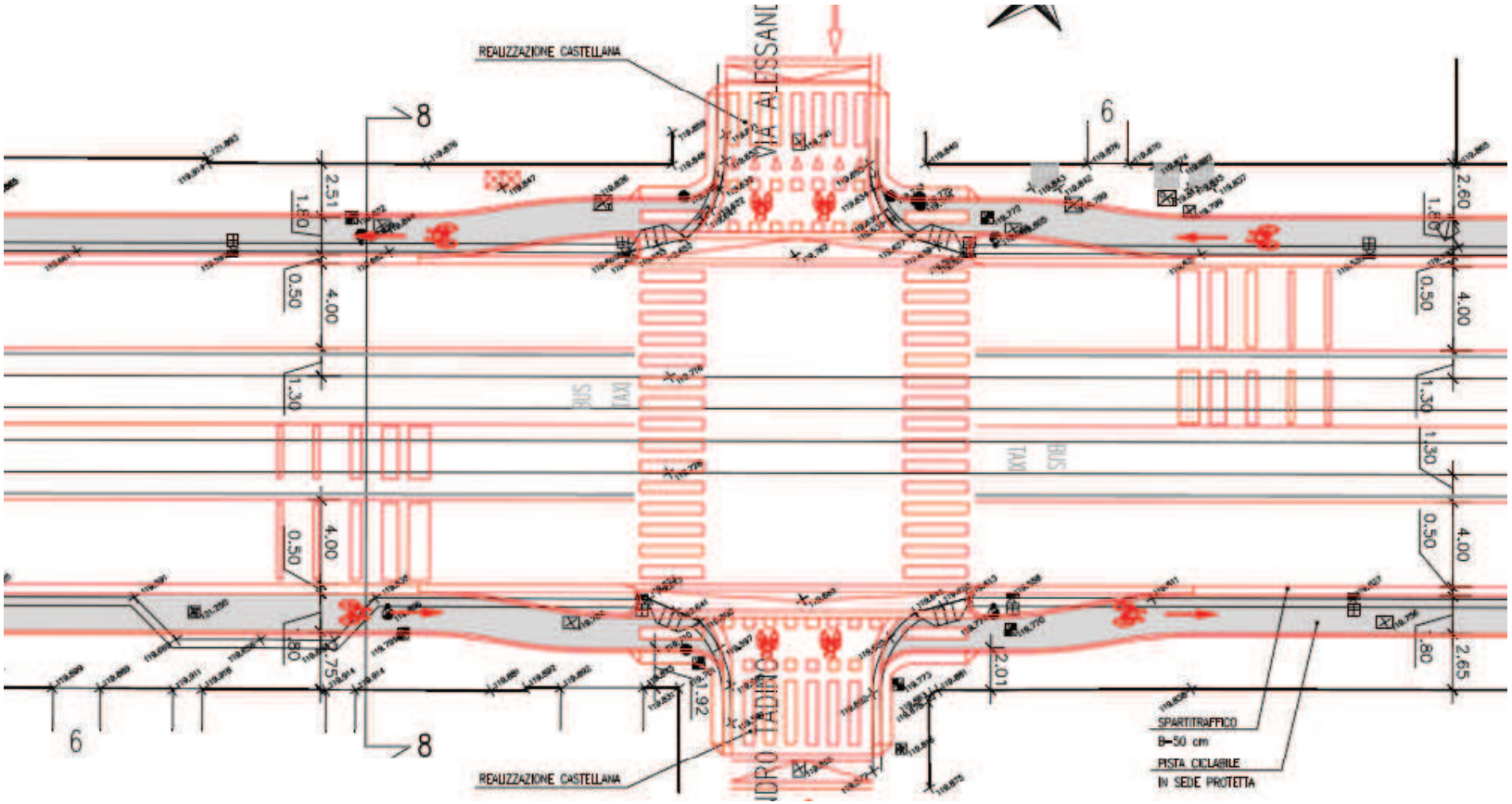

Milano

Linea Diagonale / 3
Incrocio Tunisia – Bellintani

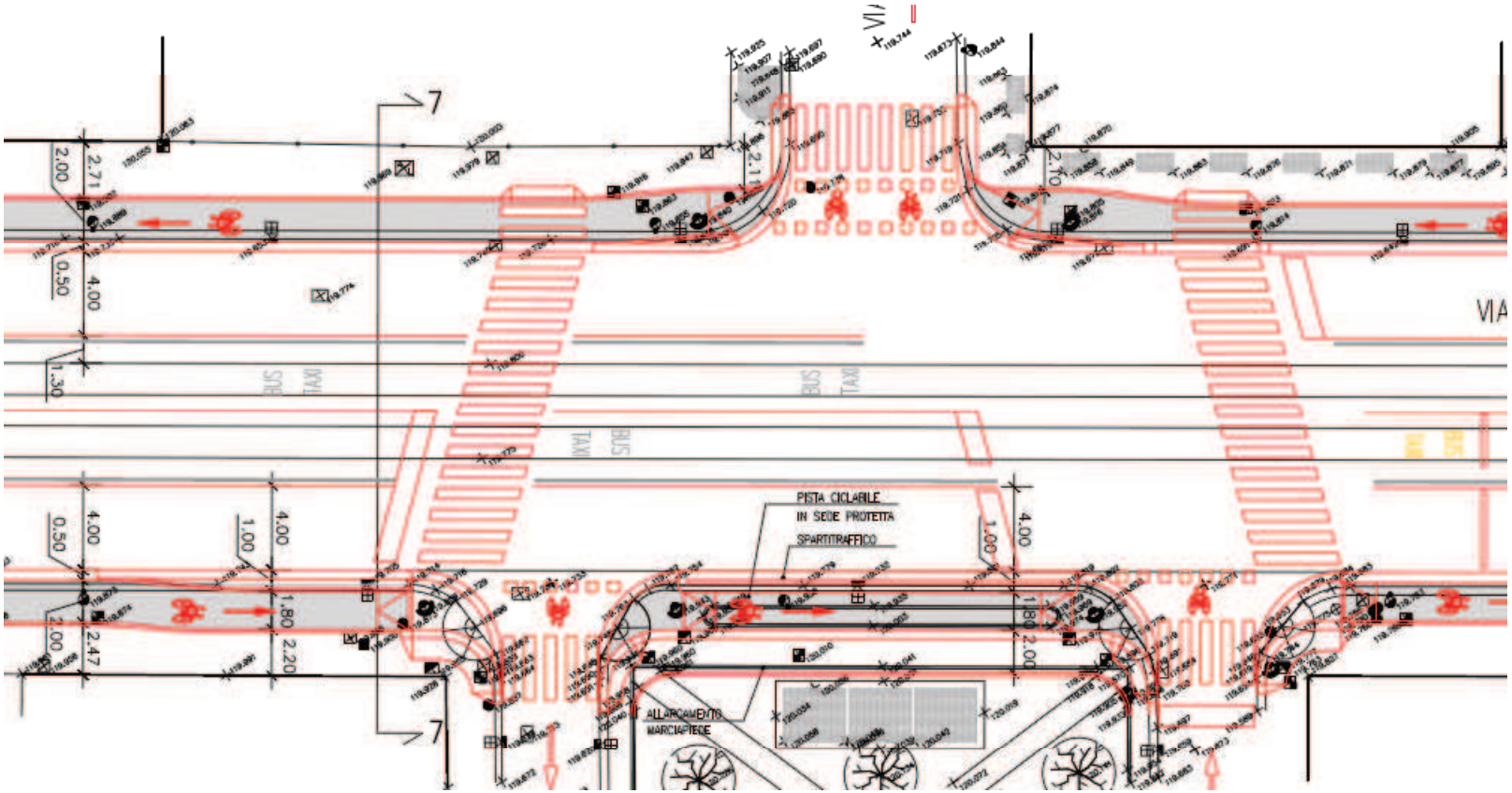

Milano

Linea Diagonale / 4
Incrocio Tunisia – Lazzaretto

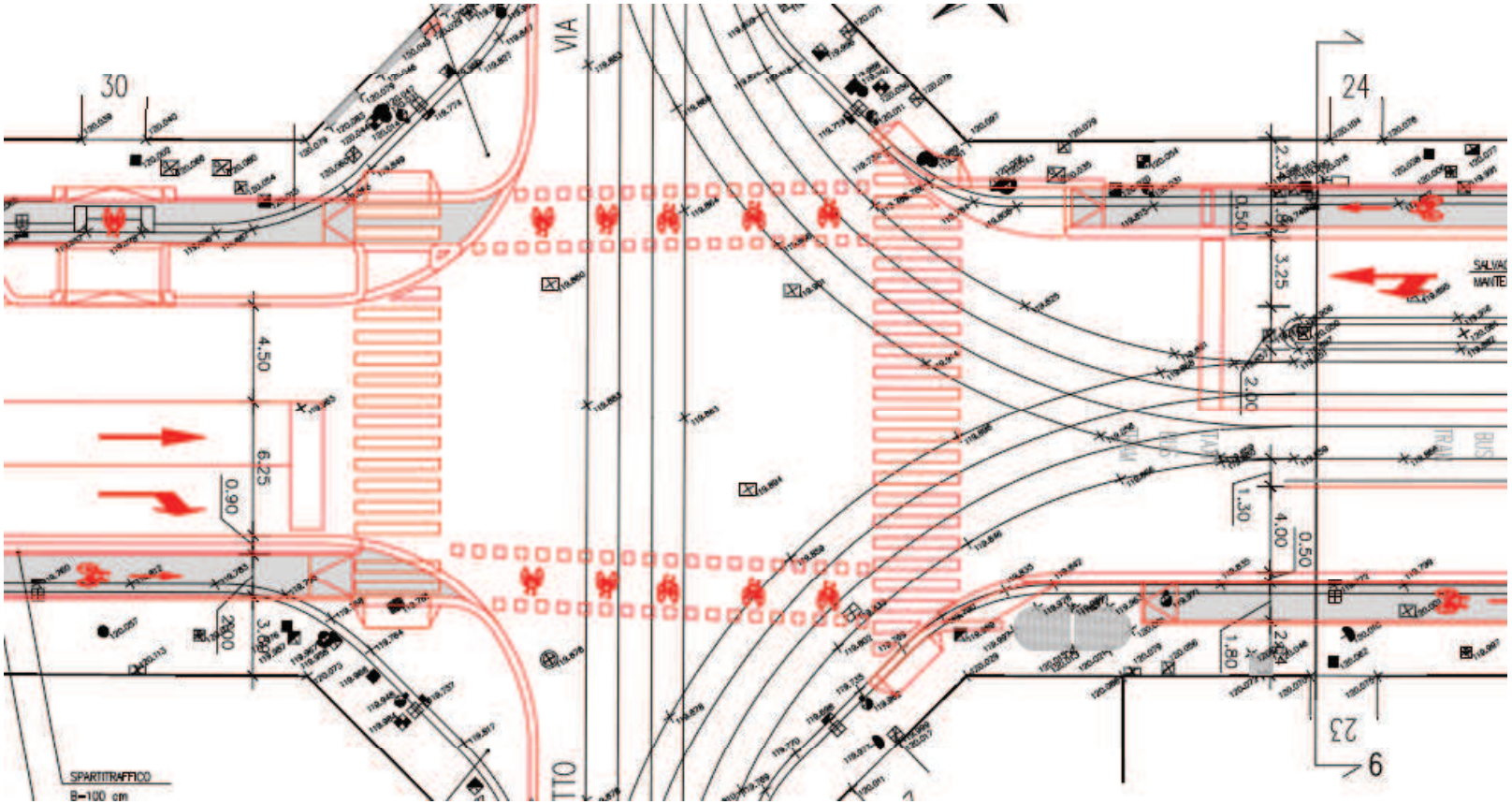

Milano

Interventi programmati
Linea delle Regioni: tratto Piola -Susa

Confine di zona

Rete esistente

Rete programmata

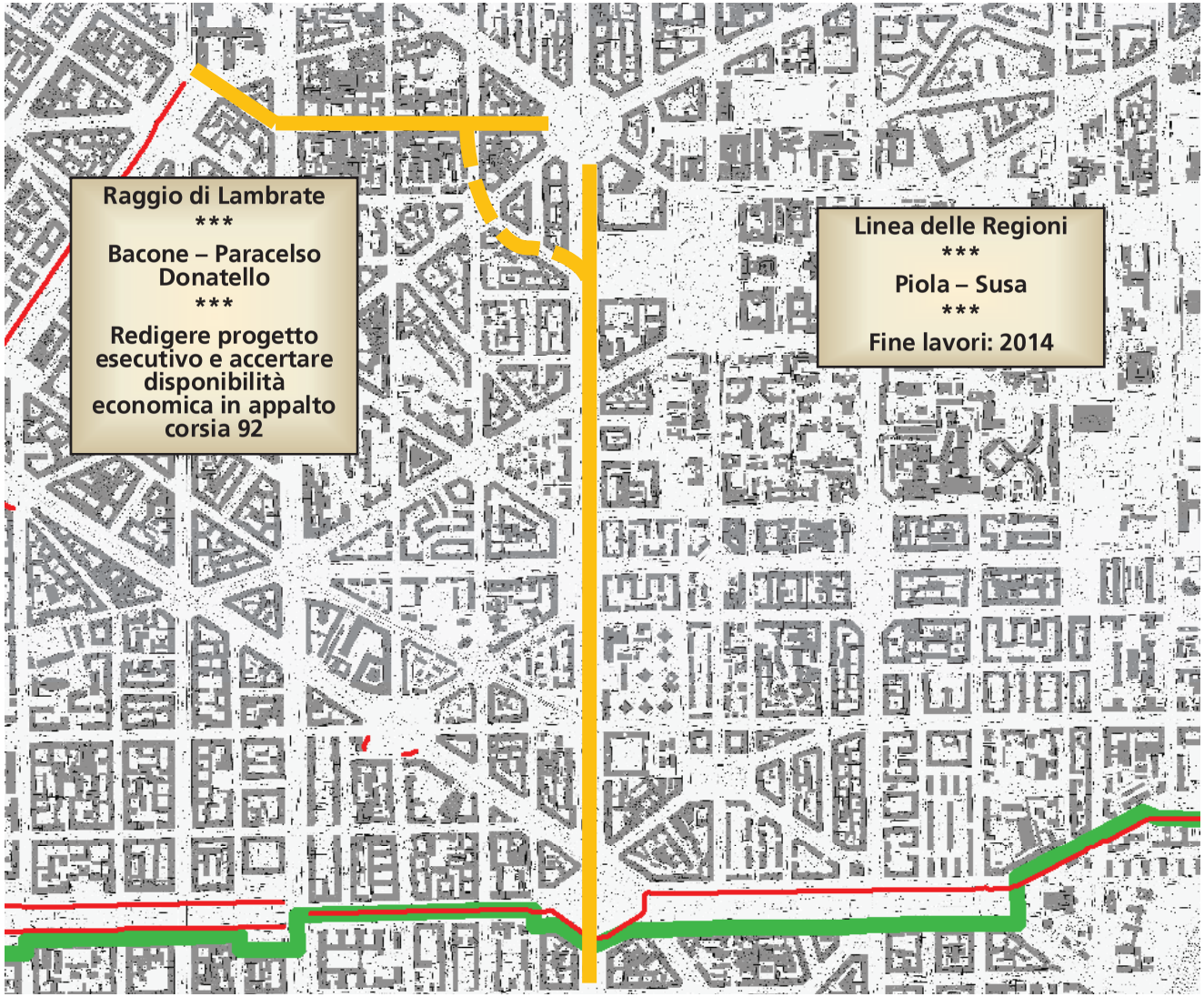

Milano

Linea delle Regioni / 1
Incrocio Leonardo – Fucini – Guerrini

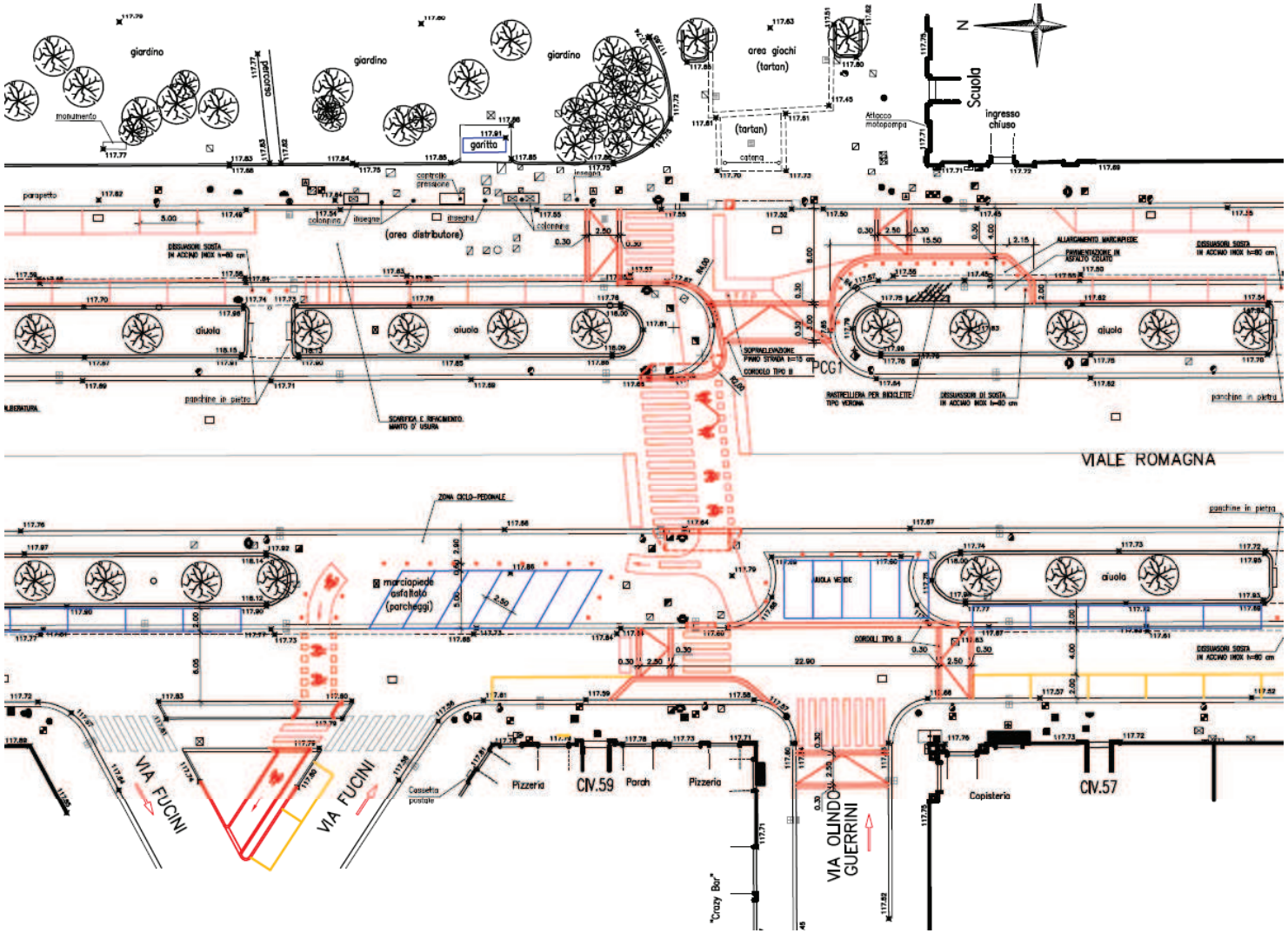

Milano

Linea delle Regioni / 2
Incrocio Romagna – Pascoli

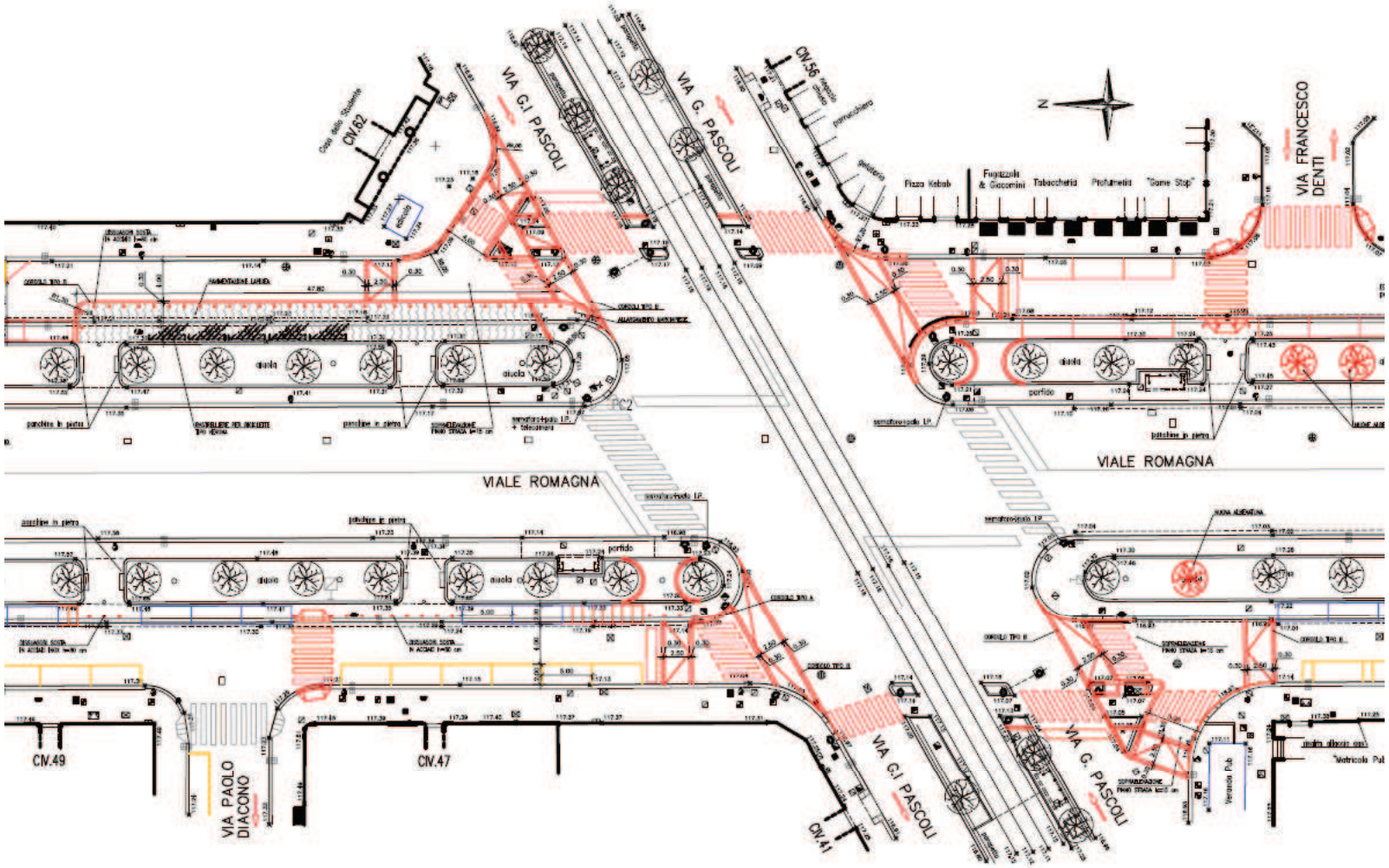

Milano

Linea delle Regioni / 3
Scuola Nolli – Arquati

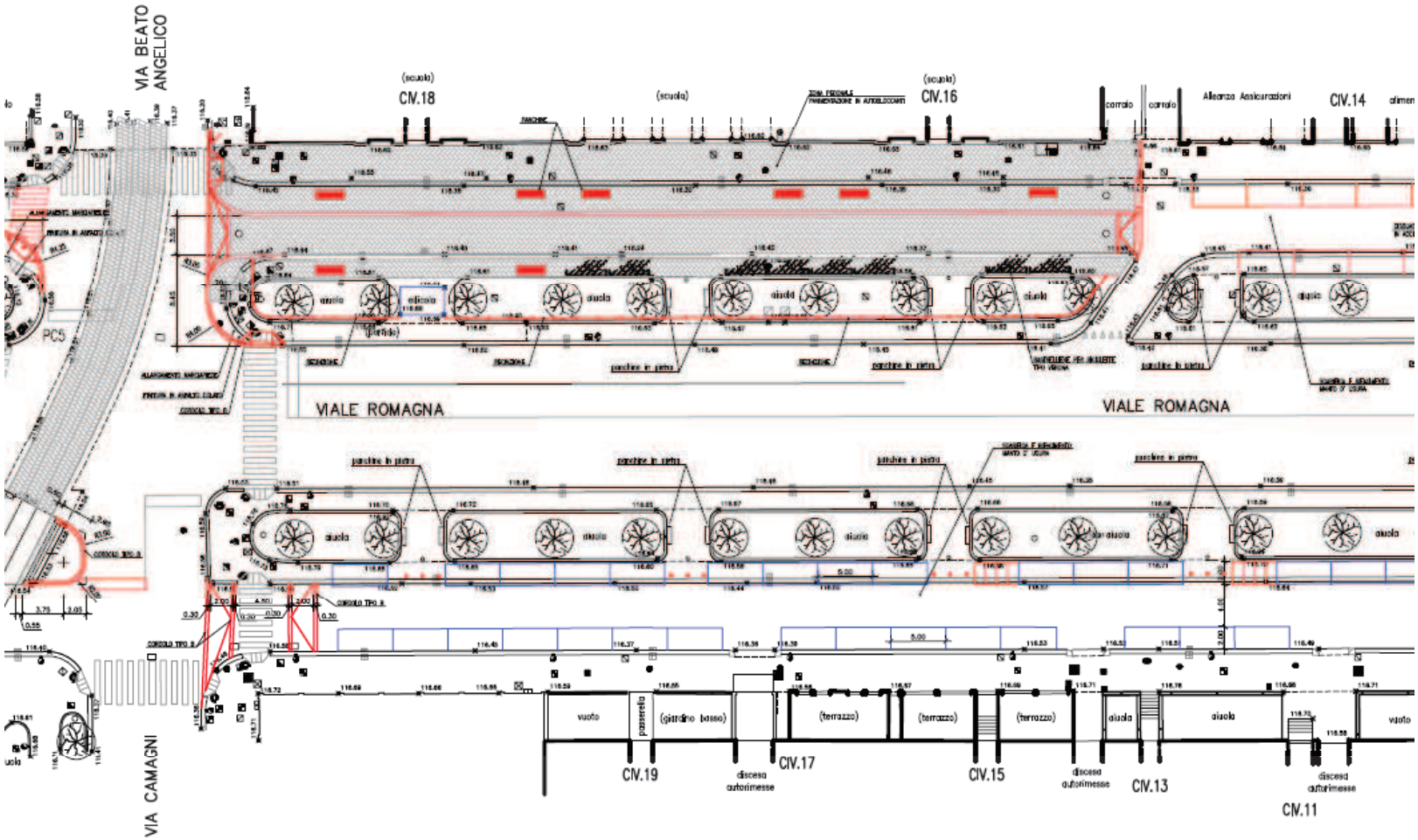

Milano

Linea delle Regioni / 3
Piazzale Susa

Lato nord

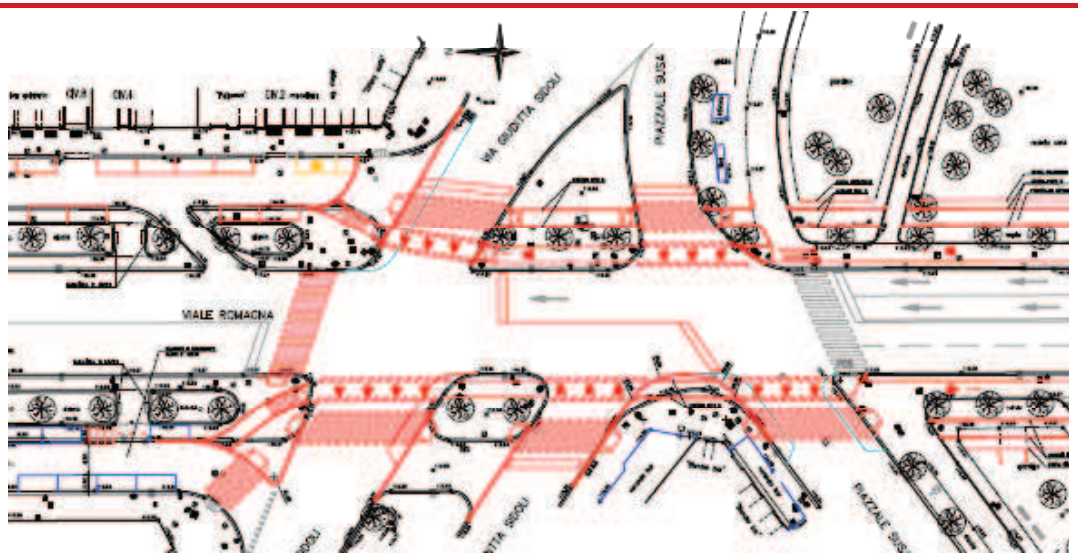
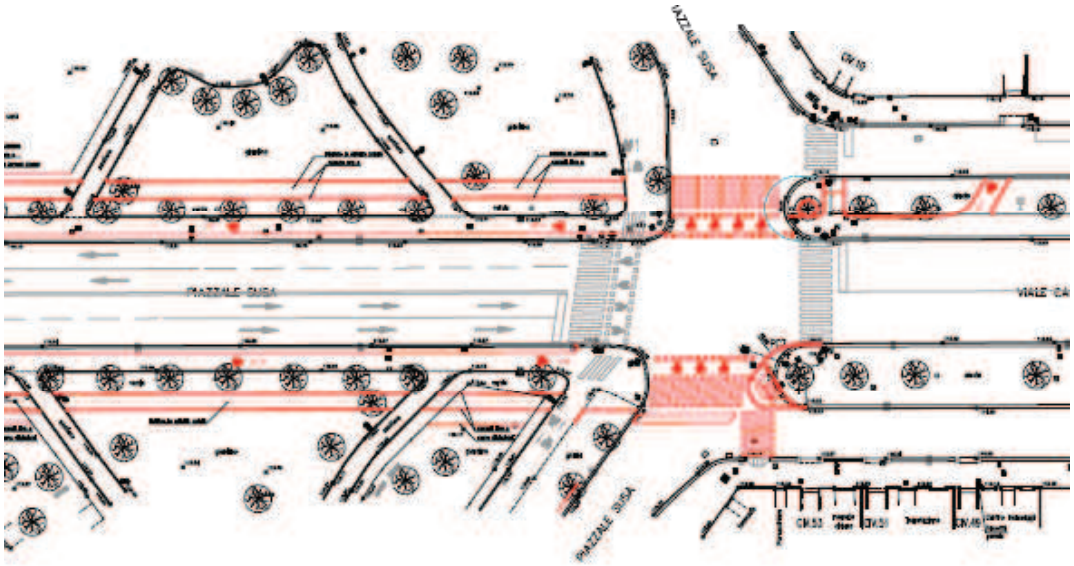
Lato sud